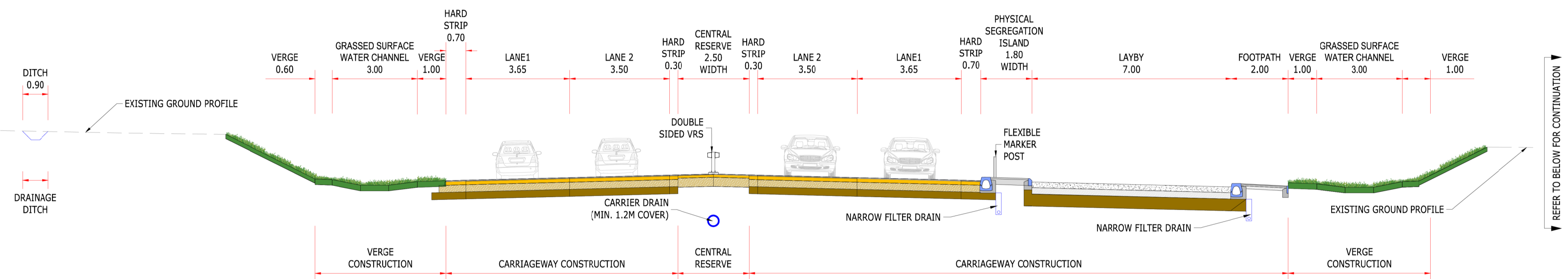

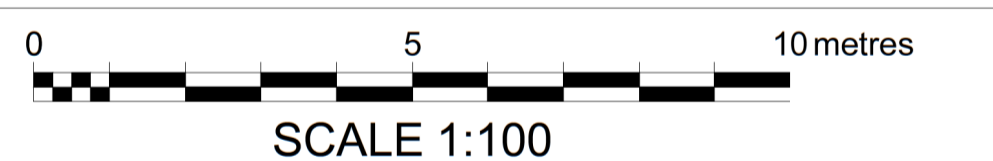


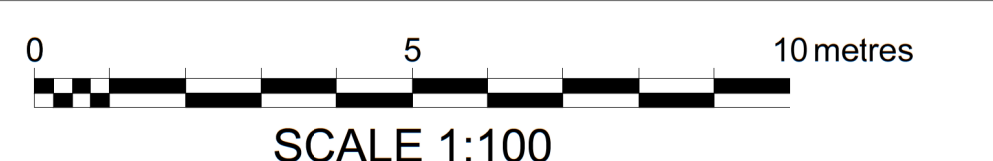
SECTION M-M
MAINLINE
CHAINAGE-3220



SECTION M-M
MAINLINE AND SOUTHBOUND ROADSIDE
CHAINAGE-3220



SECTION M-M
MAINLINE AND NORTHBOUND ROADSIDE
CHAINAGE-3220




- GENERAL NOTES
1. Do not scale from this Drawing.
 2. All Dimensions are in metres unless otherwise stated.
 3. This Drawing is to be read with all other Relevant Drawings and Reports.
 4. All Works to be in Accordance with the Specification for Highway Works.
 5. Safety Barriers Shown Indicatively only.
 6. For Location of Section Markers, Refer to 2.04.00 Cross Section Drawings PK1002-RAM-HGN-ML-DR-CH-0104
 7. Please refer to 3.03.00 Environmental Statement Chapter 3: Description of Scheme for the Rochdale Envelope flexibility included within the design for the purposes of the Environmental Impact Assessment.
 8. This Drawing is for Planning Application Purposes only, it is not a Construction Issue Drawing.

Mapping reproduced by permission of Ordnance Survey on behalf of HMSO.
© Crown copyright and database rights 2024 Ordnance Survey 100019340.

A1 - Authorised for Planning

C01	KAK	SA	SS	08/02/24
REVISION	DRAWN	CHECKED	APPROVED	DATE

CLIENT
Norfolk County Council
Grahame Bygrave
Interim Executive Director of
Community and Environmental Services
Norfolk County Council
County Hall, Martineau Lane
Norwich NR1 2SG



DRAWING TITLE
NORWICH WESTERN LINK
TYPICAL CROSS SECTIONS
SHEET 9 OF 11

DRAWING STATUS
A1 - AUTHORISED FOR PLANNING

DRAWN	CHECKED	APPROVED	AUTHORISED
KAK	SA	SS	FQC

SCALE @ A1 SIZE	DATE	REVISION
AS SHOWN	08/02/24	C01

DRAWING NUMBER
PK1002-RAM-HGN-ML-DE-CH-0101